

An aerial photograph of a university campus, likely the University of Colorado Boulder, showing a mix of green lawns, red-roofed buildings, and a large stadium. In the background, there are rugged, rocky mountains under a clear blue sky. The text is overlaid on the top half of the image.

Webinar #2

Webinar Series: COVID Research Solutions for Campus *Epidemiology, Monitoring and Awareness*

Panelists

Daniel Larremore—Assistant Professor, Computer Science (BioFrontiers Institute)

Matthew McQueen—Associate Professor, Integrative Physiology (Institute of Behavioral Genetics)

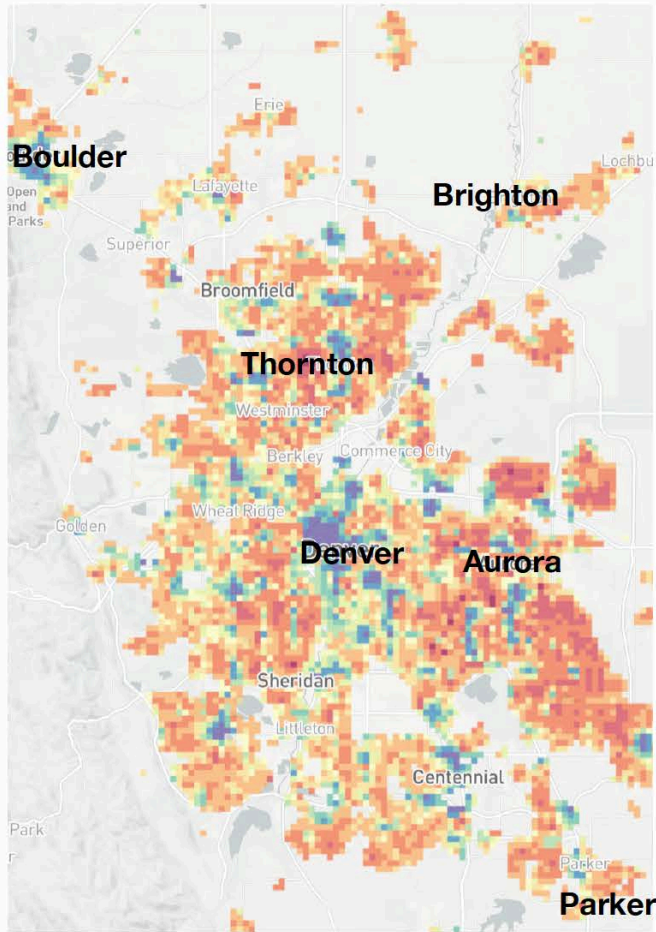
Austin Jamar “JB” Banks—Associate Vice Chancellor, Student Affairs; Dean of Students

Katherine Erwin—Chief Human Resources Officer, Strategic Resources and Support

Jon Leslie—Senior Associate Vice Chancellor of Strategic Communications

Moderator—Terri Fiez—Vice Chancellor for Research and Innovation

Mobility Matters



Note: all data are aggregated and anonymized.

Transmission is **spatial**.

We carry our viruses wherever we go.

Facebook Data for Good gives our research team access to data on mobility & population density.

This **heat map** shows the areas where people were following the stay-at-home orders in March and April.

This information can go into **spatial models of disease spread** to help the Department of Health know where we risk outbreaks and clusters.

FACEBOOK [Data for Good](#)

[LarremoreLab.github.io](https://larremorelab.github.io)

Protect Our Herd

COVID-19 Updates & Resources

University of Colorado Boulder

Protect Our Herd

How to Protect Yourself Symptoms & Testing Prevention Tips & Guides Resources

Students Faculty & Staff

CU Boulder is taking a science-based approach to operating in the fall. Together, we resolve to protect ourselves, our communities, and our campus. Learn about the impacts of COVID-19 on CU Boulder, what we are doing to prepare, and answers to frequently asked questions.

COVID-19-Ready Campus

Use the [Road Map to Fall 2020 website](#) for details on the implementation plan, health and safety measures and answers to questions about Fall 2020.

[Road Map to Fall 2020](#)

Health & Safety Measures

Use the [Protect Our Herd website](#) for health and safety requirements, information on symptoms, testing and contact tracing and information on navigating campus spaces.

[Protect Our Herd](#)

Be safe. Be you. Protect our herd.

We each play a role.

How to Protect Yourself and Others

Bufs, we each have a role in keeping our community safe and preventing the spread of COVID-19. All Bufs—students, faculty and staff—are expected to fully honor the policies, protocols and guidelines outlined here.


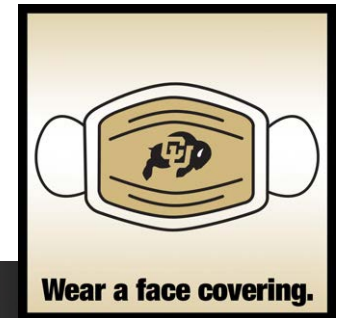
These requirements are for you, for our community and for our herd at large.

[Daily Health Form](#)

[Symptoms & Testing](#)

[Prevention Guides](#)

Protect yourself.
Protect our herd.
Protect our community.



An aerial photograph of a university campus, likely the University of Colorado at Boulder, showing various buildings, green spaces, and a large stadium. In the background, there are prominent, rocky mountains under a clear blue sky. The text is overlaid on this image.

Webinar #3 COVID Research Solutions for Campus

Wednesday, Aug. 12 Health Assessment, Surveillance and Testing (12-1:15 p.m.)

<https://www.colorado.edu/rio>