

[Overview Map](#)

[+ Zoom In](#) [- Zoom Out](#) [Identify](#)


















Zoom to State(s)

[MAP LAYERS](#) [MAP KEY](#) [FIND](#)

[Redraw Map](#) [Your First Map](#) [Clear Layers](#)


Source: [Natural Resources Conservation Service](#)

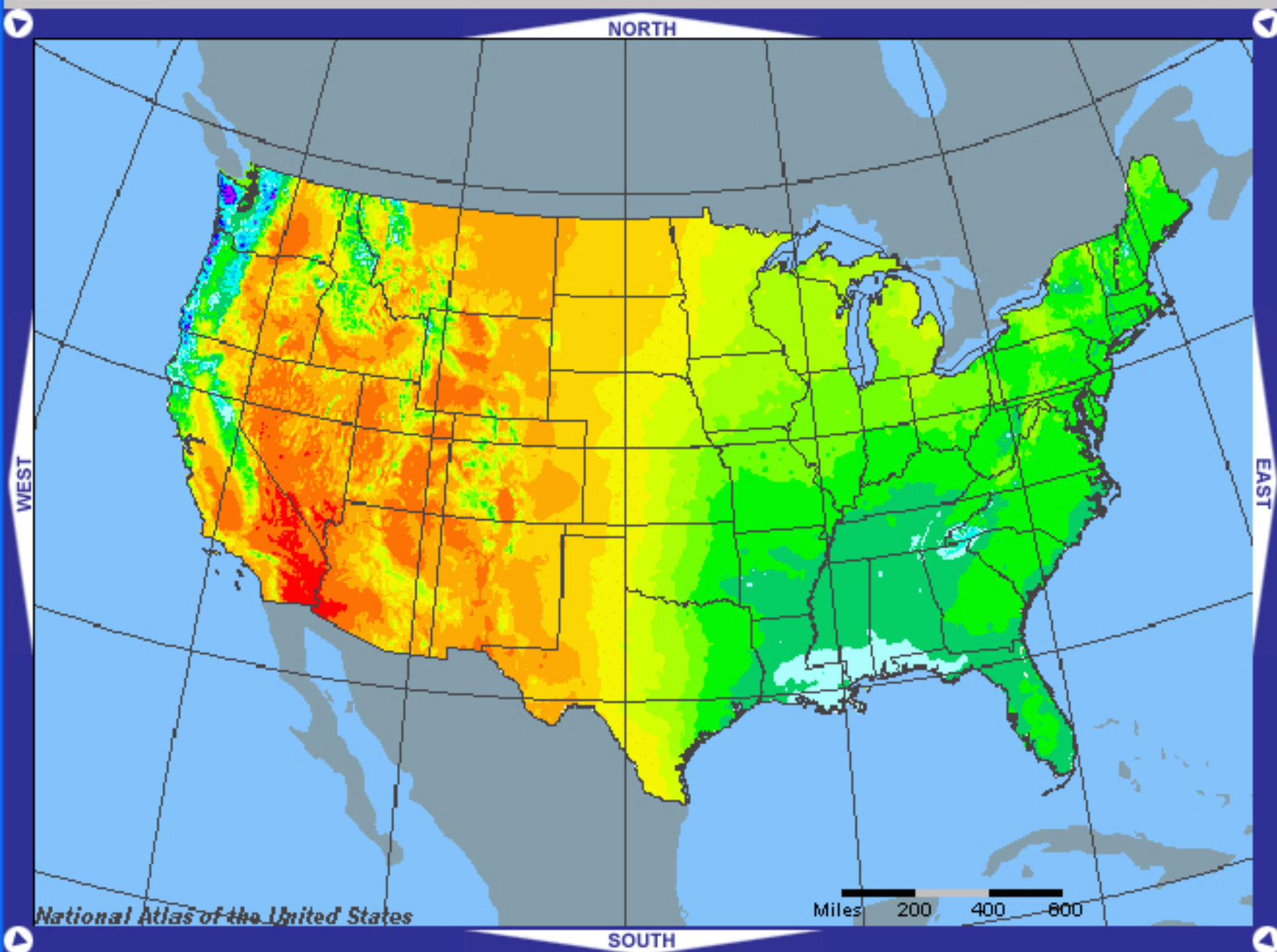
Average Annual Precipitation
(in inches) 1961 - 90

-  180.1 - 200.0
-  140.1 - 180.0
-  120.1 - 140.0
-  100.1 - 120.0
-  80.1 - 100.0
-  70.1 - 80.0
-  60.1 - 70.0
-  50.1 - 60.0
-  40.1 - 50.0
-  35.1 - 40.0
-  30.1 - 35.0
-  25.1 - 30.0
-  20.1 - 25.0
-  15.1 - 20.0
-  10.1 - 15.0
-  5.1 - 10.0
-  5.0

Map Reference

Latitude/Longitude
Source: [U.S. Geological Survey](#)

 Latitude/Longitude



National Atlas of the United States

Let us know what you think:

[Read the FAQs](#)

[Map Key](#)

Email us your [comments](#)

[View Map Maker release history](#)